INSURANCE MAPS of SUFFOLK

Nansemond County

VIRGINIA

SANBORN MAP COMPANY
11 BROADWAY, NEW YORK

SCALE 50 FT TO AN INCH

June 1903

Copyright 1903 by the Sanborn Map Co.

Map Division
JUL 20 1903
Library of Congress

THE LIBRARY OF CONGRESS
Two Copies Received
JUL 15 1903
Copyright Entry
Class A. No. 4270
Copy B.

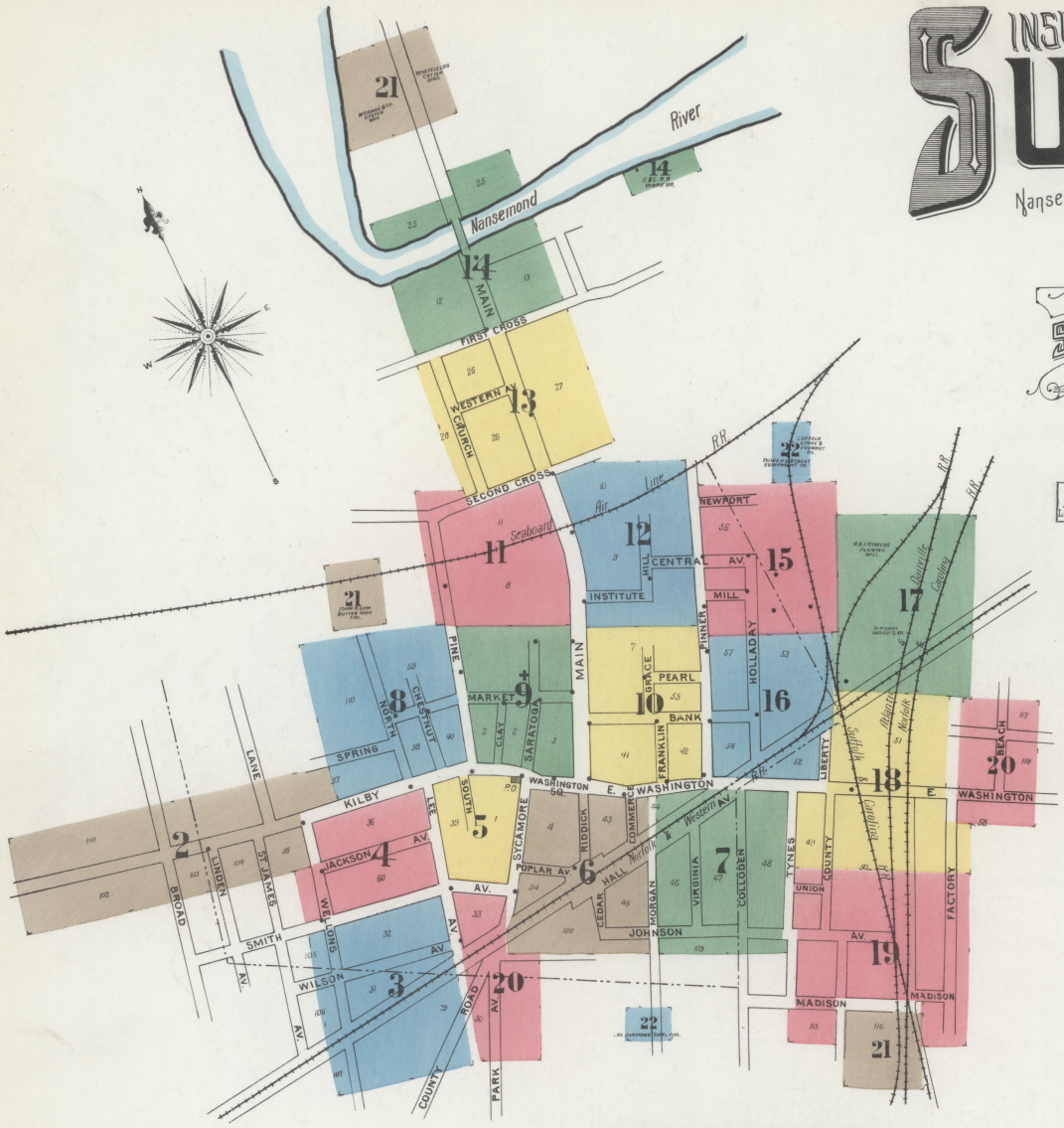

Population 6000, Winds-variable

WATER FACILITIES. Private water works. Water supply from lake Kilby, situated one mile west of Post Off. area 180 acres. Stand pipe system. Stand pipe located ¾ mile from center of town. 140 ft. high, 8 ft. diam., capacity 96000 galls. Base 8 ft. above center of town and 26 ft. above lake. Water pumped to stand pipe through either of two mains 12" & 14" diam.

Two Holly Water-Power Duplex Plunger Pumps (one No. 3 and one No. 4) combined capacity 1½ million galls. per 24 hours, which are run by two 4 ft. 6" turbine wheels, and one No. 5 Knowles compound duplex steam pump, capacity 2,265,840 galls. per 24 hours, and one Knowles compound duplex steam pump (15"×24"×4"×10") capacity 2½ million galls. per 24 hours.

8 to 10 miles of water pipes, 4" to 16" diam., 43 hydrants, pressure at center of town, 42 lbs. per sq. inch. Average daily consumption, 600,000 galls.

Water supplied to Portsmouth through 20" main by the above described pumps. One connection between Suffolk and Portsmouth at N. & W. R. R. crossing on East Washington St. and in case of need Portsmouth main supply can be used.

FIRE DEPARTMENT. Two regular paid men. Two partly paid men. 45 volunteers. 3 horses, (horses also work on streets.) Stevens fire alarm system, 11 boxes.

One La France steam fire engine, One hose cart, One hose reel (hand) (one hook & ladder truck) 1,200 ft. 2½" cotton, rubber lined hose.

Streets not graded, topography level. Public lights electric.



INDEX.

STREETS.

	SHEET
B	
Bank,	1-30, 31-44 — 10, 16
Beach,	20
Bird, arbitrary,	19
Broad,	2
Broadway,	16
C	
Cedar,	6
Central Ave.,	1-12, 12-25 — 12, 15
Chestnut,	8
Church,	1-5 *13; 2-6 *11; 7-68 — 13
Clay,	9
Colloden,	7
Commerce,	6
County,	18
F	
Factory,	17-30, arbitrary, 18, 19 & 20; 201-228, " — 19
First Cross,	11-59 *14; 12-60 *13
Franklin,	10
G	
Grace,	10
H	
Hall Ave.,	1201-1219, arbitrary — 3
" "	near Sycamore — 20
"	E. of Sycamore 6 & 7
Hill,	12
Holliday,	1-44, 45-84 — 16, 15
I	
Institute,	12
J	
Jackson Ave.,	4
Johnson Ave.,	701-706, arbitrary — 6
" "	801-822, " — 7
" "	E. of Tynes — 19
K	
Kilby,	1-35 *9; 2-52 *5; 37-81 *8; 54-90 *4; 83-160 — 2
"	1501-1530, arbitrary — 2
L	
Lee Ave.,	1-25 *20; 2-24 *3
" "	26-50 *4; 27-51 *5
Liberty,	1-10, arbitrary — 16
"	11-23, " — 18
Linden Ave.,	2
M	
Madison,	19
Main,	1-57 *10; 2-56 *9; 58-102 *11; 59-99 *12; 101-146 — 13; 147-190 — 14
Market,	1-18 — 9; 19-36 — 8
Mill,	15
Morgan,	1-25 *6; 2-26 *7
N	
Newport,	15
North,	8
P	
Park Ave.,	20
Pearl,	10
Pine,	1-47 *9; 2-60 *8; 49-59 *11; 61-96 — 11
Pinner,	1-25 *16; 2-32 *10; 27-95 *15; 34-70 *12
Poplar Ave.,	6
R	
Riddick,	6
S	
St. James Ave.,	2
Saratoga,	9
Second Cross,	1-17 *13; 2-4 *12; 6-18 *11; 19-36 — 11
Spring,	1-23 *5; 2-24 *20; 25-61 *4; 26-60 *3
South,	5
Sycamore,	1-37 *5; 2-40 *6; 39-48 — 20
T	
Tynes,	1-10, arbitrary — 7; 12-18, " — 7; 601-619, " — 19; 701-711, " — 19
U	
Union,	19
V	
Virginia,	7
W	
Washington, E.,	1-43 *6; 2-66 *10; 45-93 *7; 610-615, arbitrary — 7; 630-634, " — 18; 635-646, " — 16; 701-713, " — 18; 714-718, " — 20; 719-728, " — 18; 729-740, " — 20
" Square,	1-37 *9; 2-40 *6
Wellons,	1-7 *2; 2-8 *4; 9-19 — 4; 20-79 — 3
Western Ave.,	13
Wilson Ave.,	3

SPECIALS.

	SHEET
A	
A. & D. R. R. Depot,	18
Armory,	9
B	
Bain Peanut Co.,	21
Baptist Church (Colored),	11 & 19
Barton & Jeffery, Grist-mill,	21
Bowen & Street Equipment Co.,	22
C	
Channell, E. K., Machine Shop,	18
Christian Church,	10
City Hall and Market,	10
Cobb, A. H. & W. E., Knitting-mills,	19
Columbian Peanut Co.,	14
County Court House and Jail,	13
Cramer, A. B., Saw and Planing-mill,	17
D	
Diamond Shirt Factory,	22
E	
East Suffolk M. E. Church,	20
F	
Fair Ground Col. Baptist Church,	18
First Baptist Church,	11
" " (Colored),	13
" Methodist Episcopal Church,	12
G	
Gay M'f'g Co.,	15
Gum, J. A., Butter Dish Factory,	21
H	
Harrell, D. C. & C. D., Brick-yard,	21
Holliday Bros., Brick-yard,	22
Hotel Sangomon,	9
J	
Jackson Bros. Co., Sawmill,	23
L	
Lummis Peanut Co.,	18
M	
McAnge, W. N., & Co., Oyster Packing,	21
Methodist Episcopal Church (Colored),	8
N	
Nansemond Peanut Co.,	14
" Truck Package Co.,	18
N. & C. R. R. Depot,	18
N. & W. R. R. Depot,	6
O	
Old Dominion S. S. Co., Warehouse,	14
P	
Philhower, J. B., Planing-mill,	19
Portsmouth & Suffolk Water Co.'s Plant,	20
Public School, Saratoga St.,	9
" " (Colored),	3
Pythian Castle,	9
S	
St. Paul's Episcopal Church,	9
S. A. L. R. R. Depot,	12
Sloop-Withers Co., Ice-house,	14
" " " Ice Plant,	12
Standard Brick Co.,	22
Stuart House,	6
Suffolk & C. R. R. Depot and Shop,	18
" " " Warehouse,	14
" Clay Co.,	22
" College for Females,	12
" Iron and Brass Foundry,	19
" Knitting-mill,	19
" Light and Ice Co.,	20
" Marine Railway,	21
" Peanut Co.,	3 & 20
" Steam Laundry,	5
" Stove and Foundry Co.,	22
T	
Turner, L. E., & Co., Pork Packing,	4
V	
Virginia High School,	4
" M'f'g Co.,	17
W	
Walton, G. B., Machine Shop,	17
Waters, W. A., Wood-yard and Grist-mill,	18
Whedbee House,	6
Whitfield, T. J., Cotton-gin,	21

* Indicates only one side of Street shown.

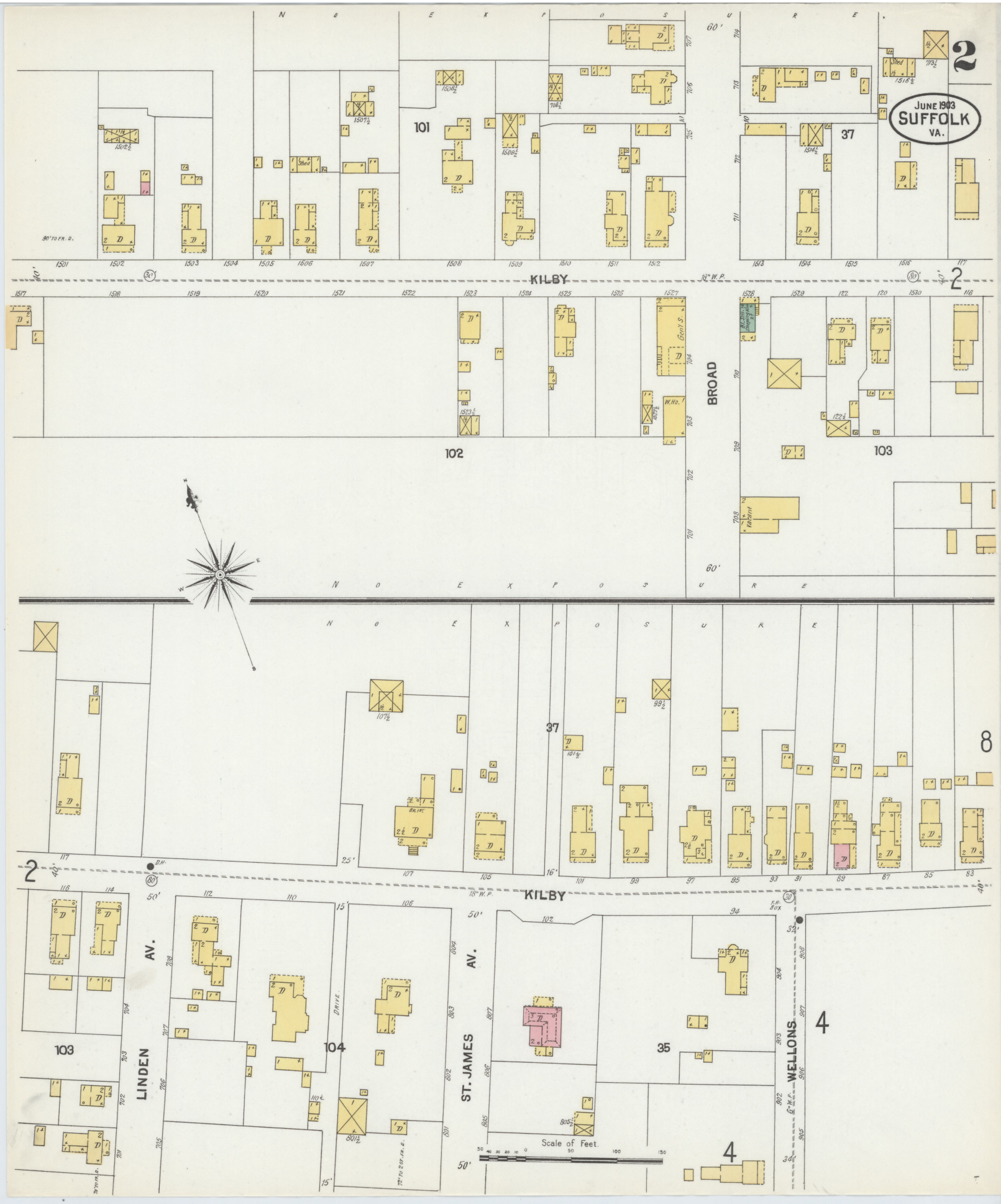
2
JUNE 1903
SUFFOLK
VA.
NO EXPOSURE
KILBY
BROAD
101
102
103
37
35
104
8
4
LINDEN AV.
ST. JAMES AV.
WELLONS
Scale of Feet.

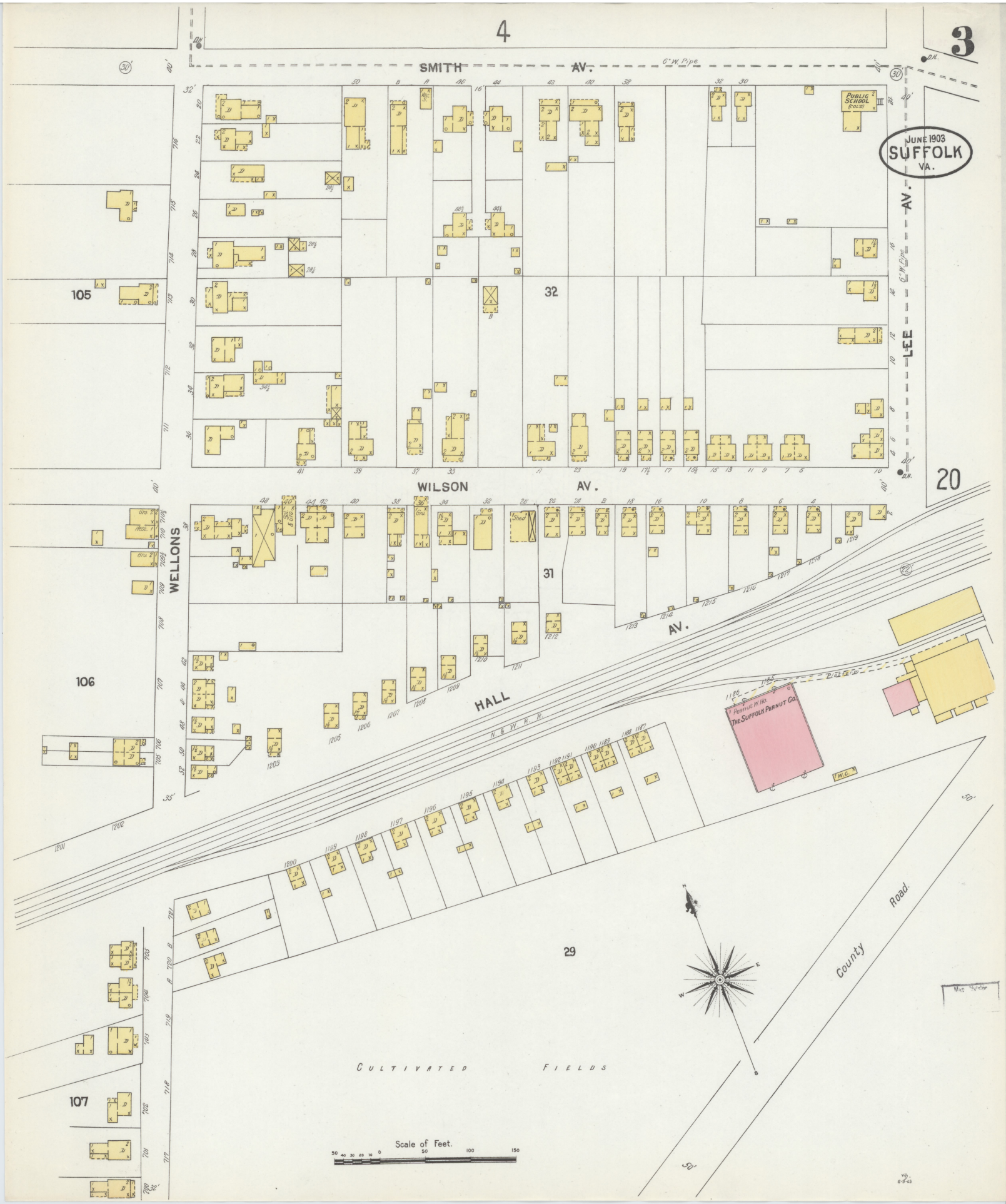
4
3
20
SMITH AV.
6" W. Pipe
PUBLIC SCHOOL (COL'D)
JUNE 1903
SUFFOLK VA.
LEE AV.
WILSON AV.
WELLONS
HALL AV.
N. & W. R. R.
THE SUFFOLK PEANUT CO.
Peanut W'hse.
W.C.
County Road.
CULTIVATED FIELDS
105
106
107
32
31
29
Scale of Feet.

JUNE 1903
SUFFOLK
VA.

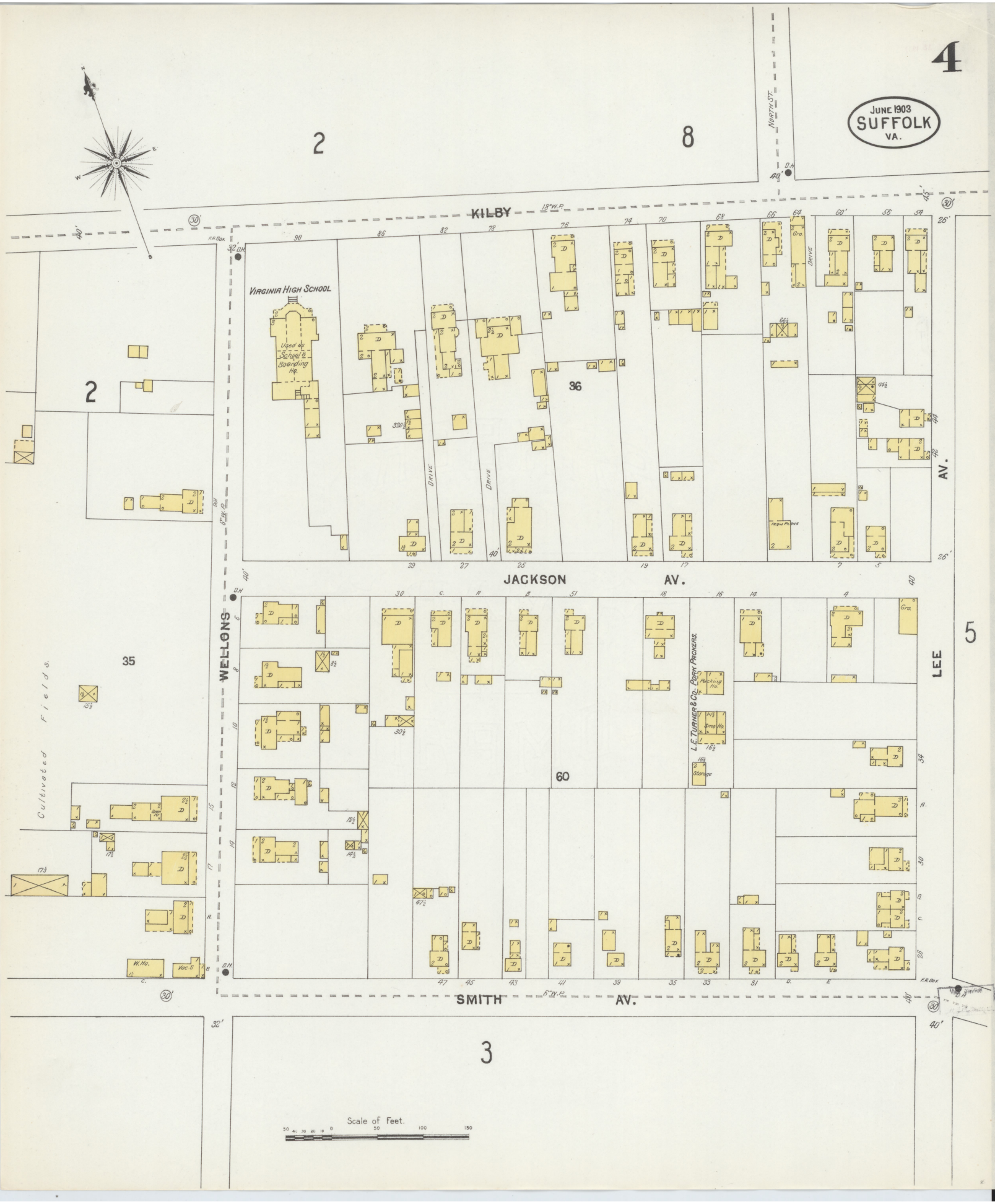

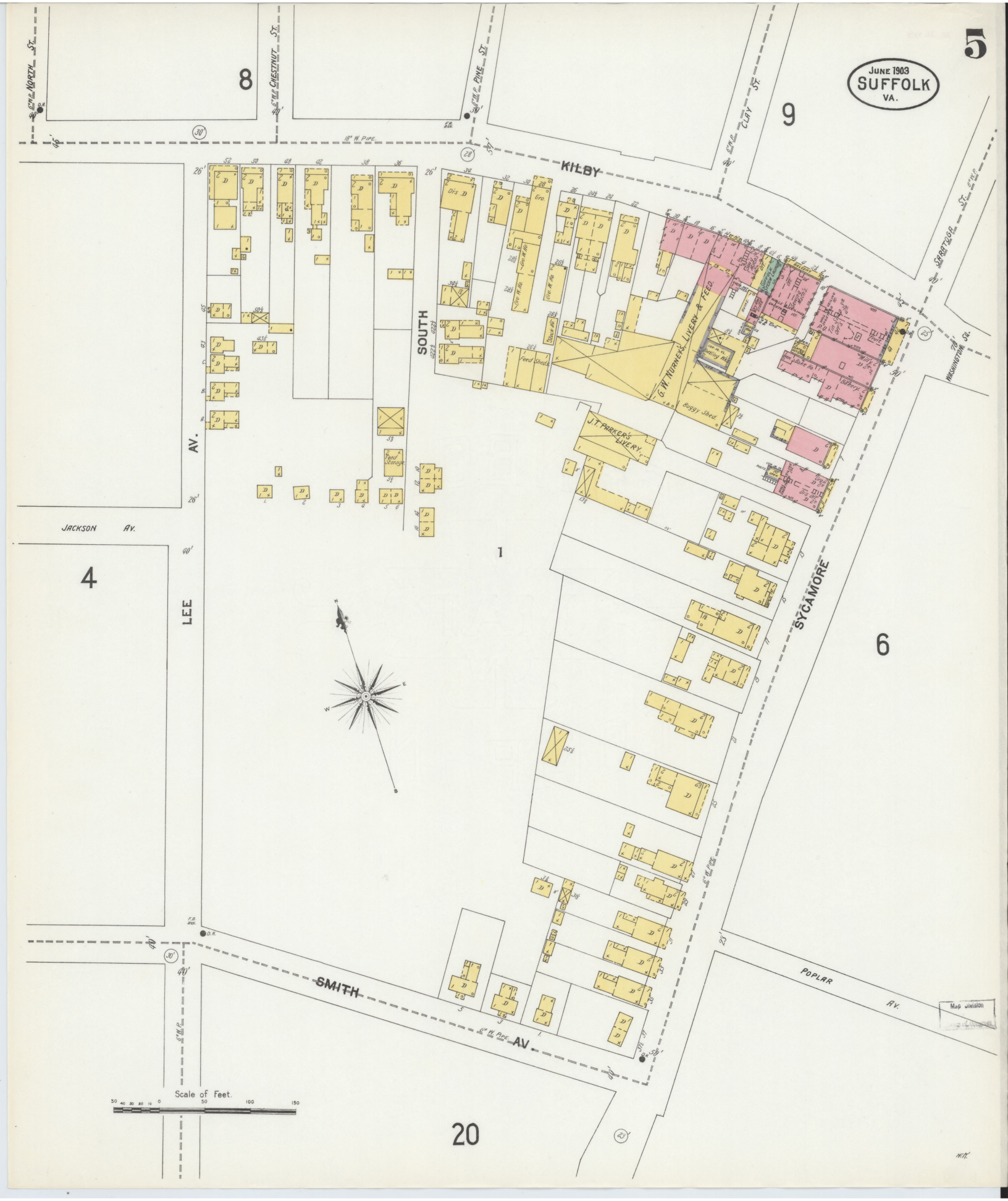
5
JUNE 1903
SUFFOLK
VA.
8
9
4
1
6
20
NORTH ST.
CHESTNUT ST.
PINE ST.
CLAY ST.
SARAH'S LA.
WASHINGTON ST.
KILBY
SOUTH
AV.
LEE
JACKSON AV.
SYCAMORE
SMITH
AV.
POPLAR
AV.
G. W. NURNEY'S LIVERY & FEED
J. T. PARKER'S LIVERY
Buggy Shed
Feed Sheds
Feed Storage
Drs
Gro.
Scale of Feet.
Map Division

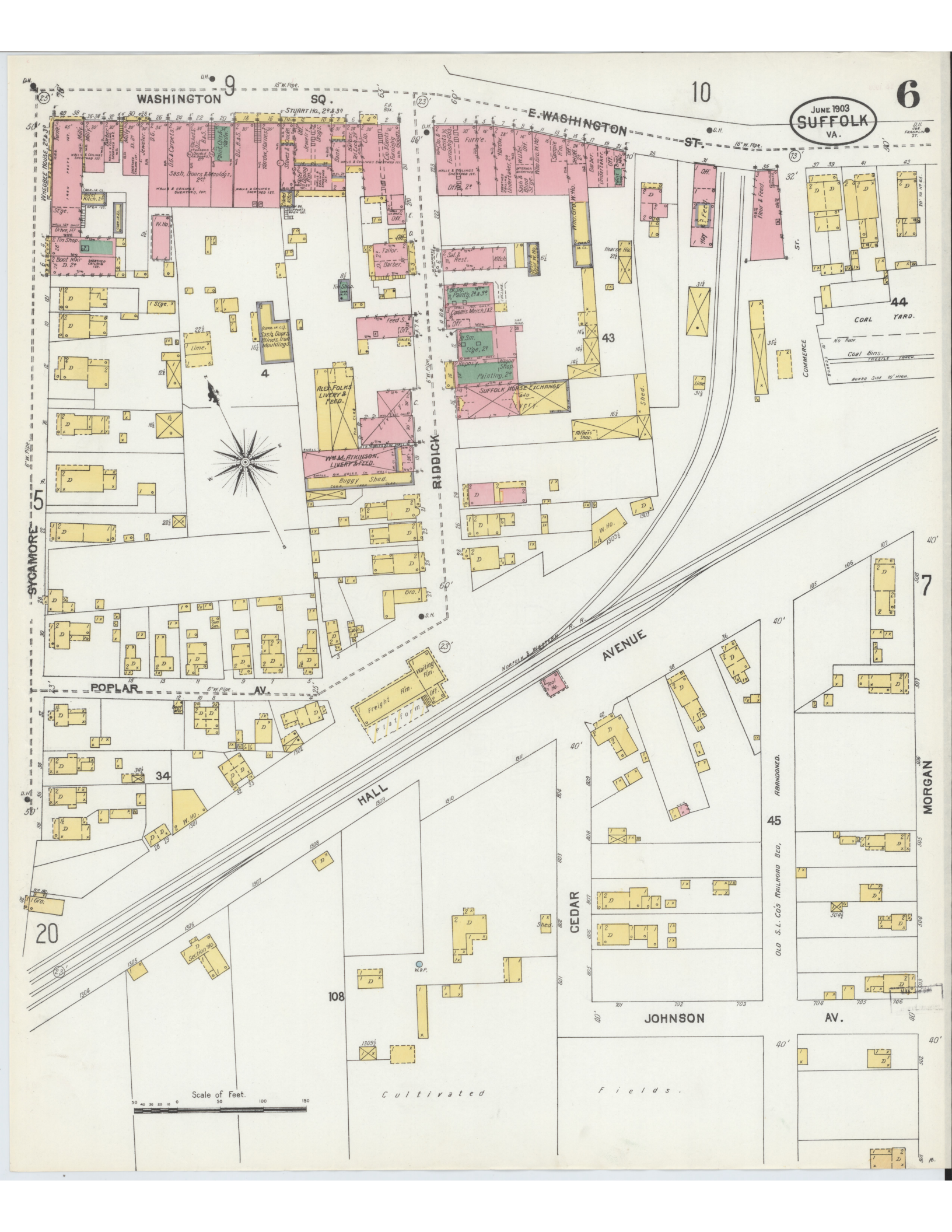
JUNE 1903
SUFFOLK
VA.
6
WASHINGTON SQ.
E. WASHINGTON ST.
SYCAMORE
RIDDICK
POPLAR AV.
HALL
CEDAR
JOHNSON AV.
MORGAN
AVENUE
COMMERCE
ST.
Norfolk & Western R. R.
Old S. L. Co's Railroad Bed, Abandoned.
Coal Yard.
Coal Bins.
Trestle Trace.
Burro Side 10' High.
No Roof.
Alex. Folks Livery & Feed.
Wm. M. Atkinson, Livery & Feed.
Buggy Shed.
Suffolk Horse Exchange
Sash, Doors & Mouldgs.
Hardw. Harness.
Furniture.
Tailor.
Barber.
Feed S.
Lime.
Tin Shop.
Stge.
Freight Rm.
Waiting Rm.
Platform.
Section Ho.
Cultivated
Fields.
Scale of Feet.

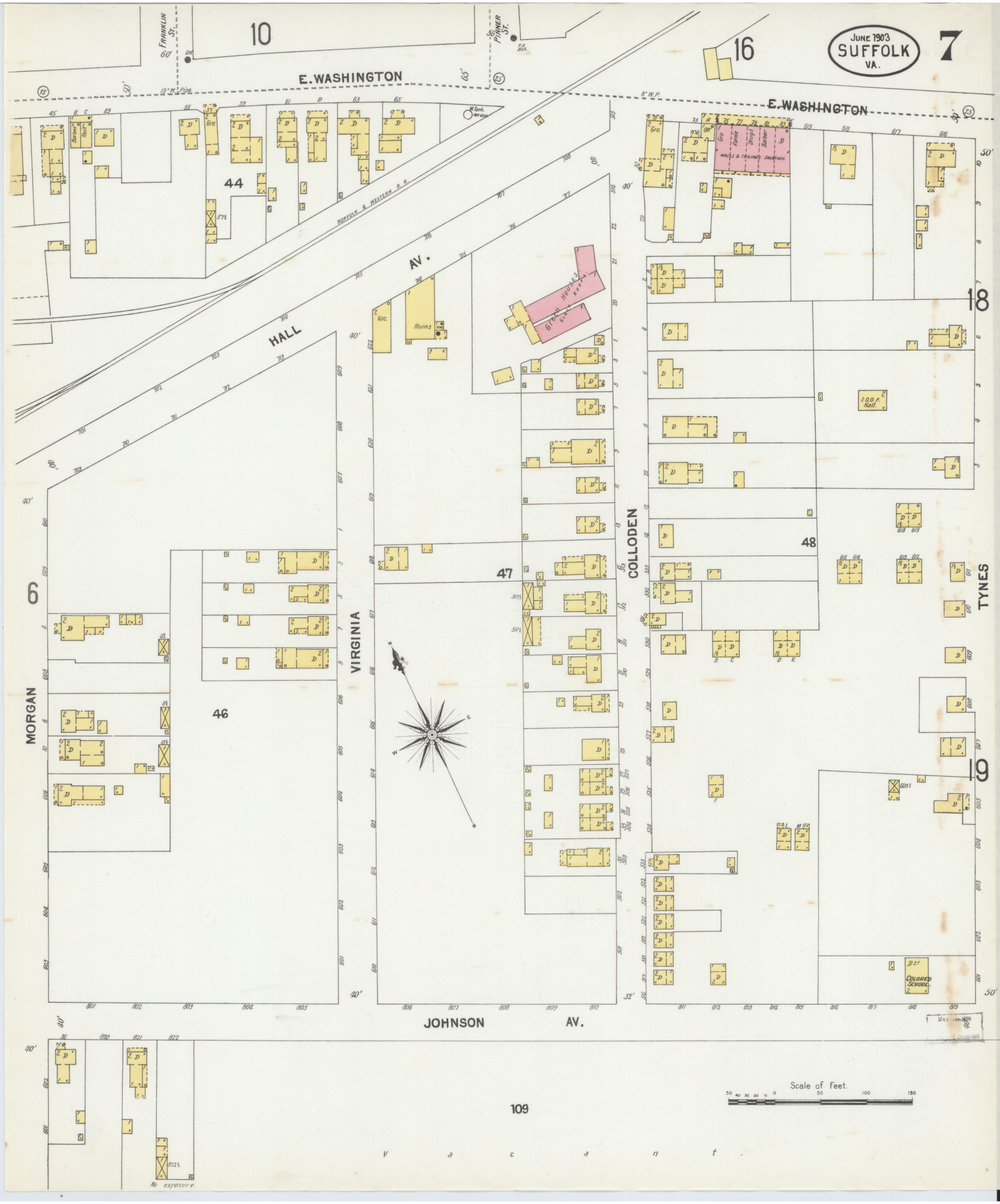
JUNE 1903
SUFFOLK
VA.
7
E. WASHINGTON
FRANKLIN ST.
PRINNER ST.
NORFOLK & WESTERN R. R.
HALL AV.
VIRGINIA
COLLODEN
TYNES
MORGAN
JOHNSON AV.
Ruins
Vac.
I.O.O.F. Hall
COLORED SCHOOL
No exposure
Vacant
Scale of Feet.

118
June 1903
SUFFOLK
VA.
11
59
110
NORTH
CHESTNUT
PINE
MARKET
SPRING
KILBY
Good Samaritan Hall. Colored.
Vacant.
Shed
M.E. Church. Colored. 75-80 Sittings. Heat: Stoves. Lights: Oil.
Hall.
Mill'y.
Gro.
W. Ho.
Vac.
9
40
38
37
2
4
5
Scale of Feet.

JUNE 1903
SUFFOLK
VA.
9
11
8
5
6
10
3
2
MARKET
PINE
CLAY
SARATOGA
MAIN
KILBY
WASHINGTON SQ.
SOUTH ST.
SYCAMORE ST.
RIDDICK ST.
ARMORY.
ST. PAUL'S EPISCOPAL CHURCH.
PYTHIAN CASTLE HALL.
SCHOOL HO.
FIRE ENGINE HO
Tool Shed
HOTEL SAHGOMONO
Bank
Drugs
Stores
Scale of Feet.

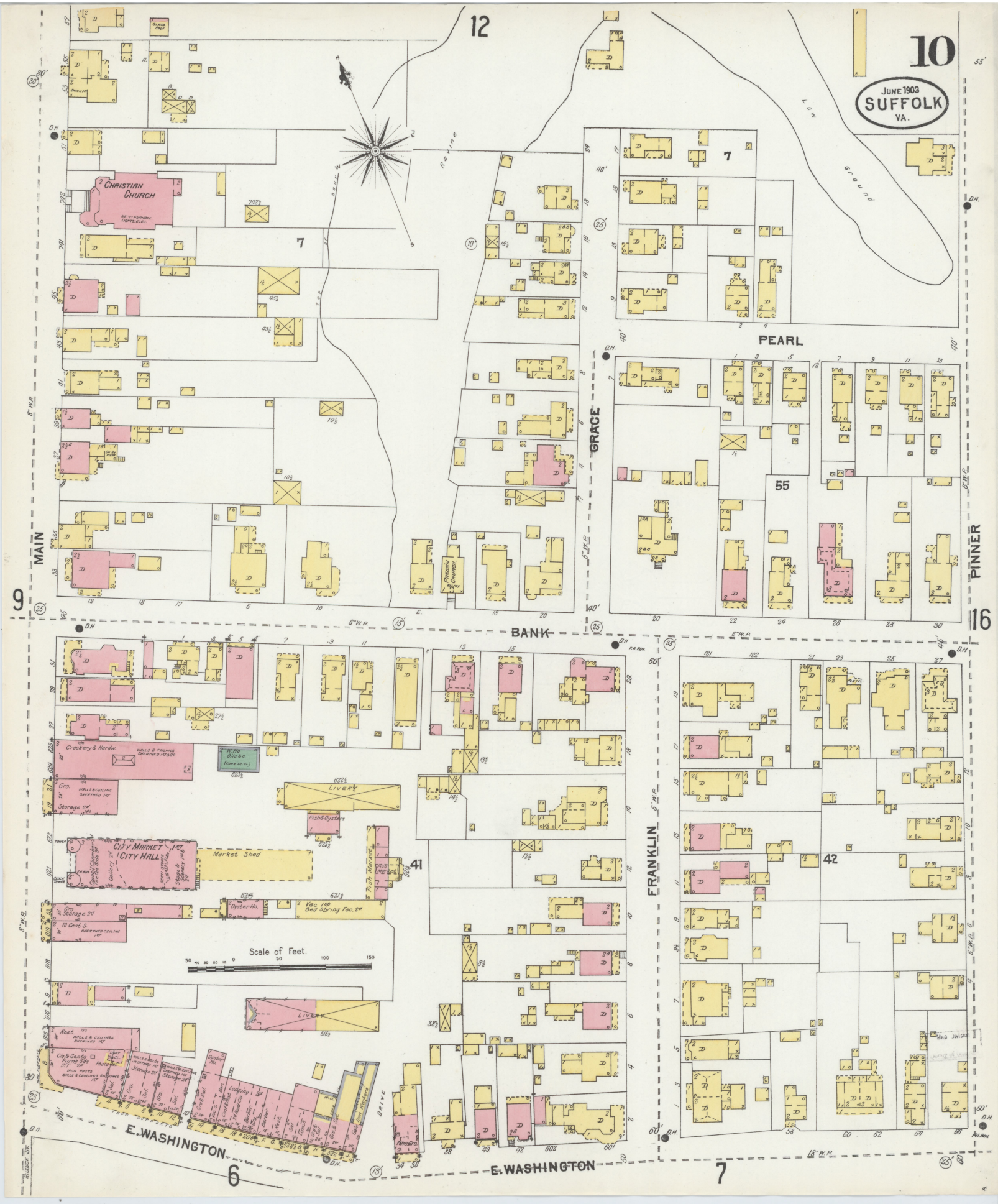
10
JUNE 1903
SUFFOLK
VA.
12
7
CHRISTIAN CHURCH
RAVINE
LOW GROUND
PEARL
GRACE
MAIN
PINNER
55
9
16
BANK
PARISH CHURCH
Crockery & Hardw.
LIVERY
Fish & Oysters
CITY MARKET
CITY HALL
Market Shed
Fish Market
41
42
FRANKLIN
Oyster Ho.
Veg. & Bed Spring Fac.
Scale of Feet.
Rest.
Cig. & Gents Furn. Goods
Photo
Lodging
DRIVE
E. WASHINGTON
6
7

JUNE 1903
SUFFOLK
VA.

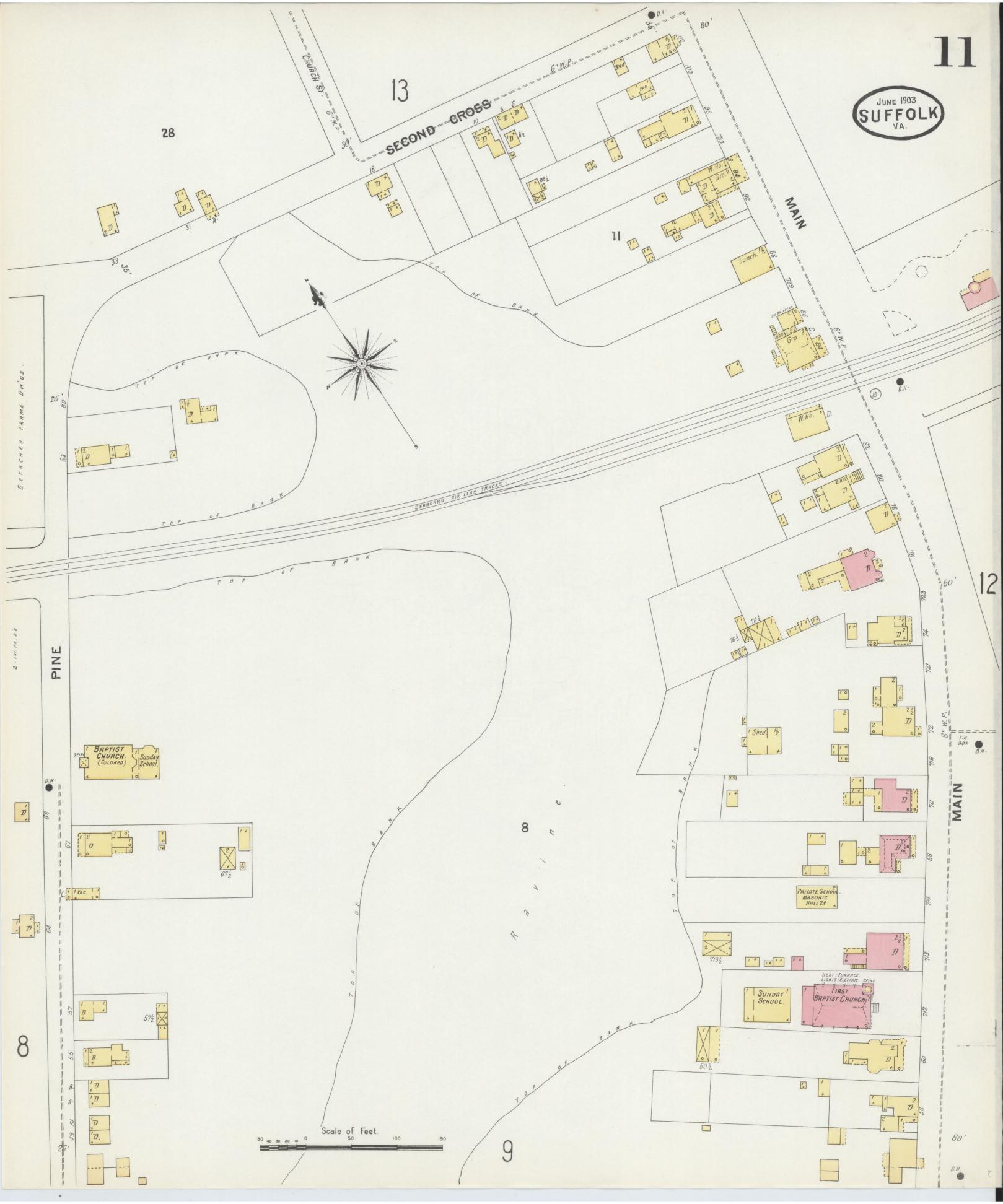

12
JUNE 1903
SUFFOLK
VA.
SECOND CROSS
13
Cedar Hill Cemetery.
Land
Low
Top of Bank
Grass Plat.
S.A.L.R.R. DEPOT.
S.A.L.R.R.
FREIGHT DEPOT.
Brick Retaining Wall.
Drive
Platform.
Al. Bl. Cl. Dl.
Land
Low
M.E. CHURCH.
Sunday School
Gas Tk.
Heat: Furnace. Lights: Elec.
MAIN
11
9
Ground
Green Ho.
Laundry
College Hall
Suffolk College for Females.
INSTITUTE
6" W. Pipe
8" W. Pipe
Ravine
10
7
HILL
15
CENTRAL
AV.
PINNER
THE SHOOP-WITHERS CO. ICE PLANT.
Freezing Tanks.
Cold Storage.
Scale of Feet.
50 40 30 20 10 0 50 100 150

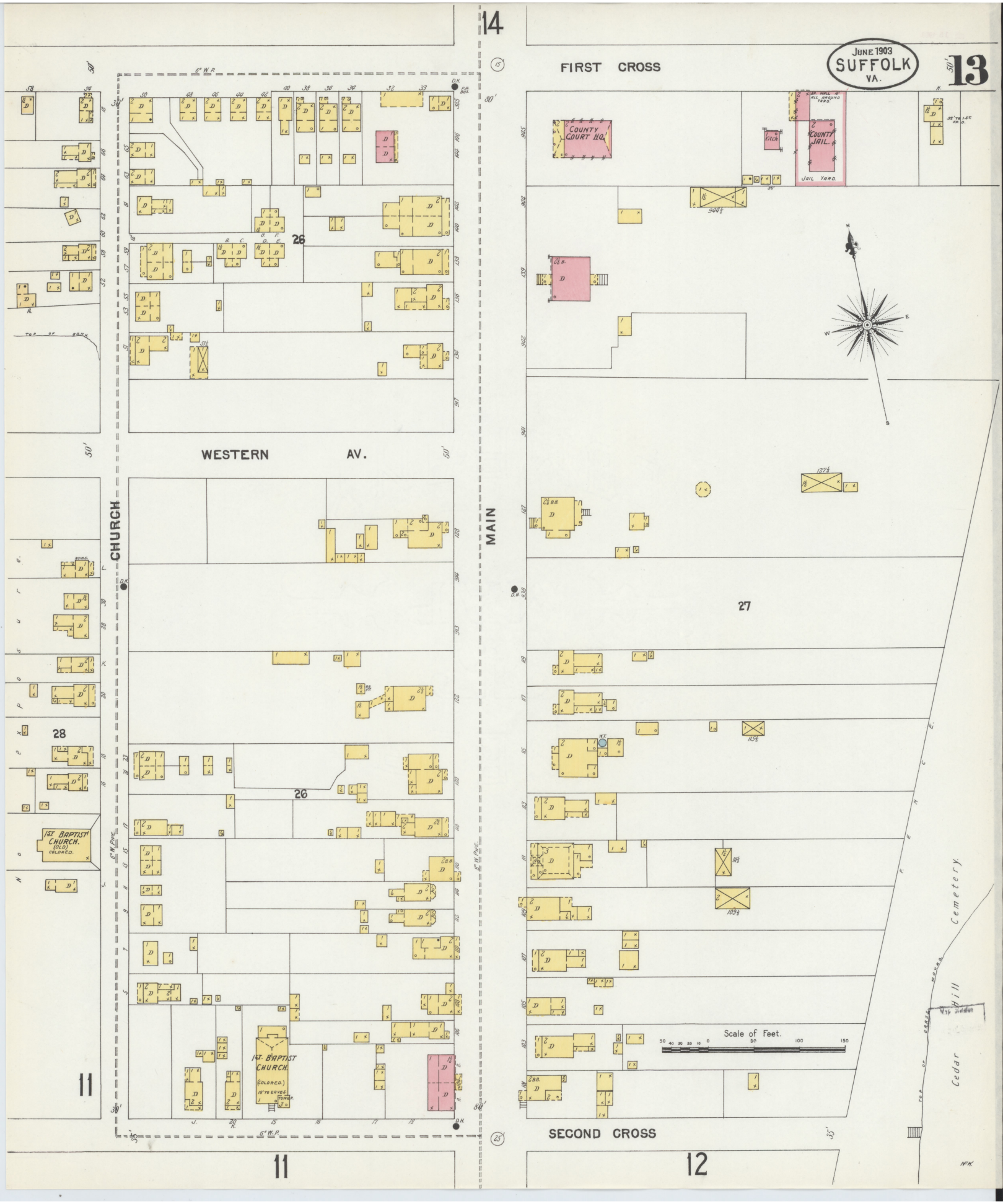
JUNE 1903
SUFFOLK
VA.
13
14
FIRST CROSS
SECOND CROSS
WESTERN AV.
CHURCH
MAIN
COUNTY COURT HO.
COUNTY JAIL.
JAIL YARD
1ST BAPTIST CHURCH. (OLD) COLORED.
1ST. BAPTIST CHURCH. (COLORED.)
26
27
28
11
12
Cedar Hill Cemetery
Scale of Feet.
6" W.P.
D.H.

JUNE 1903
SUFFOLK
VA.

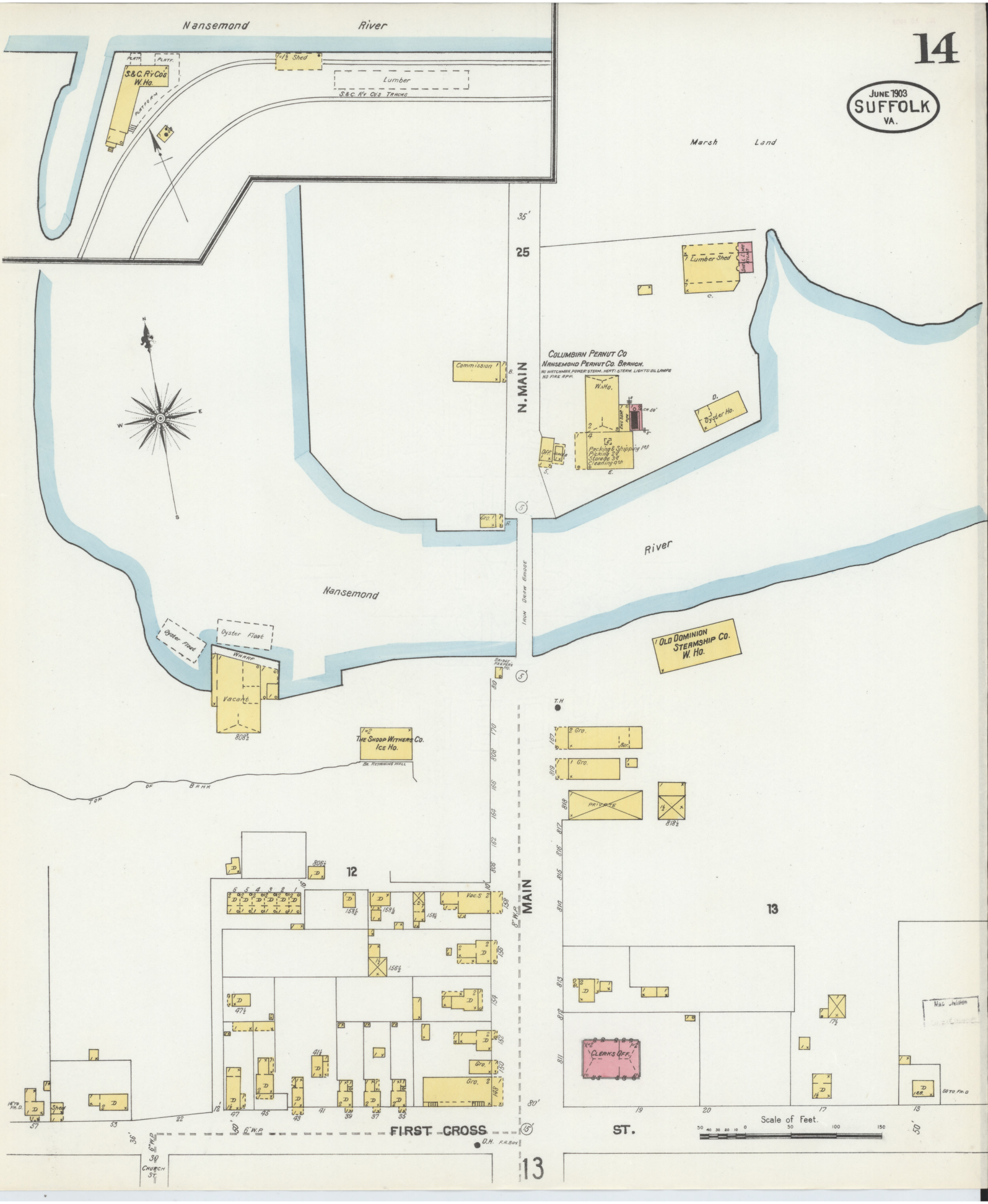

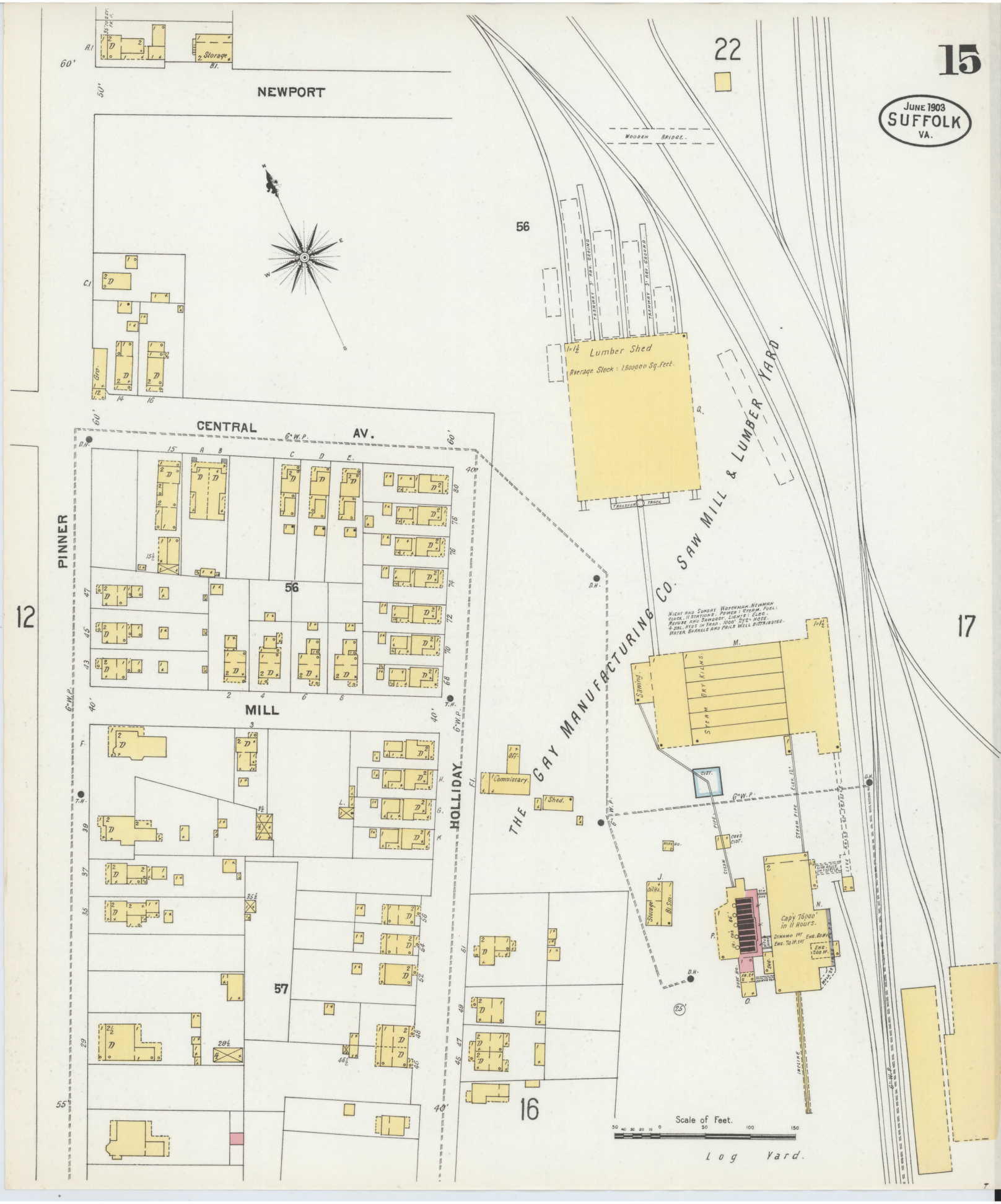
15
JUNE 1903
SUFFOLK
VA.
22
NEWPORT
WOODEN BRIDGE.
56
Lumber Shed
Average Stock: 1,800,000 Sq. Feet.
TRANSFER TRACK
THE GAY MANUFACTURING CO. SAW MILL & LUMBER YARD.
CENTRAL AV.
PINNER
12
17
MILL
HOLLIDAY
57
16
Commissary.
Shed.
STEAM DRY KILNS
Log Yard.
Scale of Feet.

JUNE 1903
SUFFOLK
VA.
15
16
17
18
10
7
PEARL ST.
PINNER
HOLLIDAY
BANK
BROADWAY
E. WASHINGTON
LIBERTY
TYNES ST.
COUNTY ST.
NORFOLK & WESTERN R.R.
O. E. H. F. G.
C.
J.
K.
M.
N.
P.
Low Ground
57
53
54
52
Saw Mill
Not in Operation
Storage.
Grd.
Scale of Feet.
50 40 30 20 10 0 50 100 150
T.H.
D.H.
F.R. Box
Bakehs.
Map Division

JUNE 1903
SUFFOLK
VA.

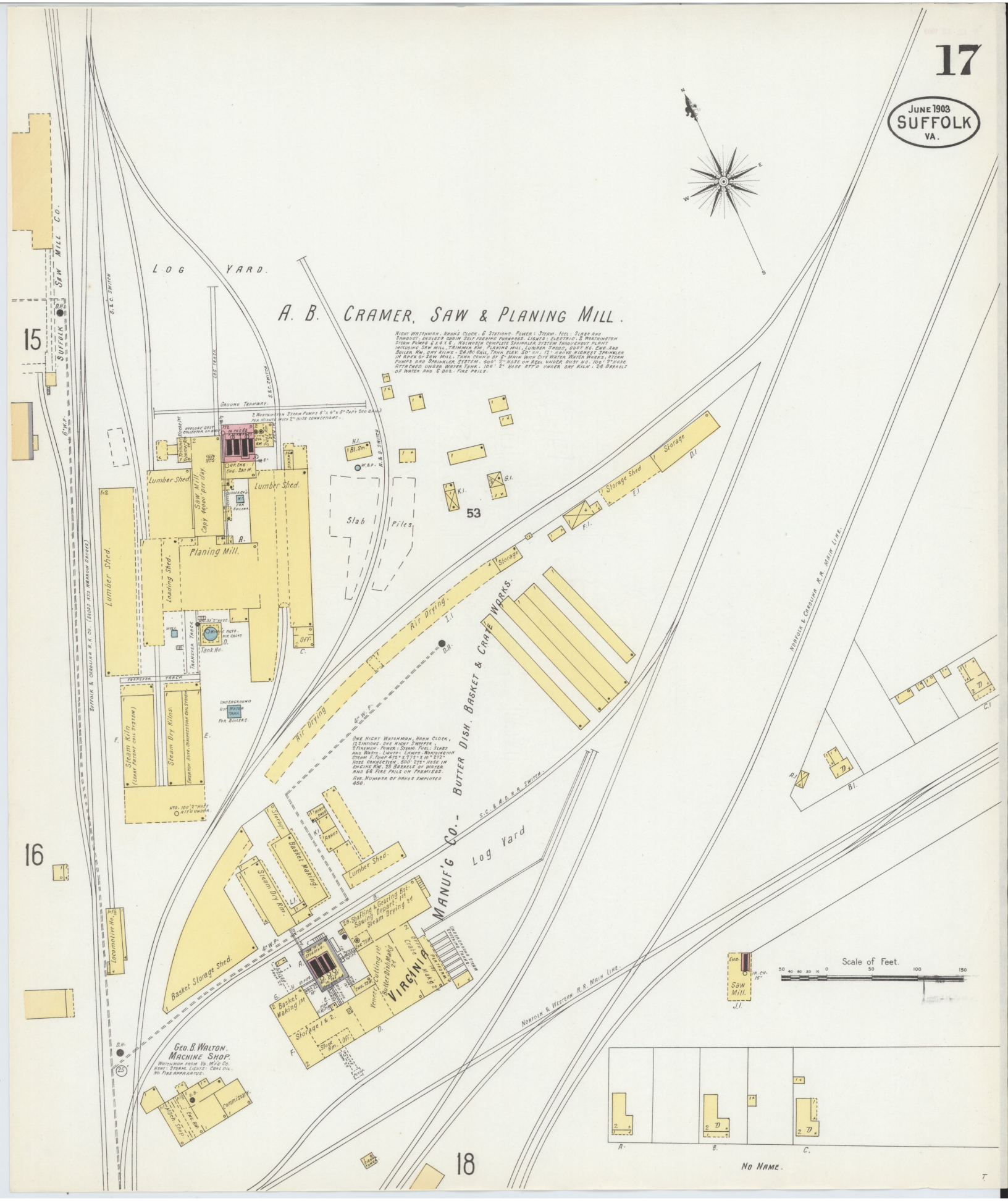

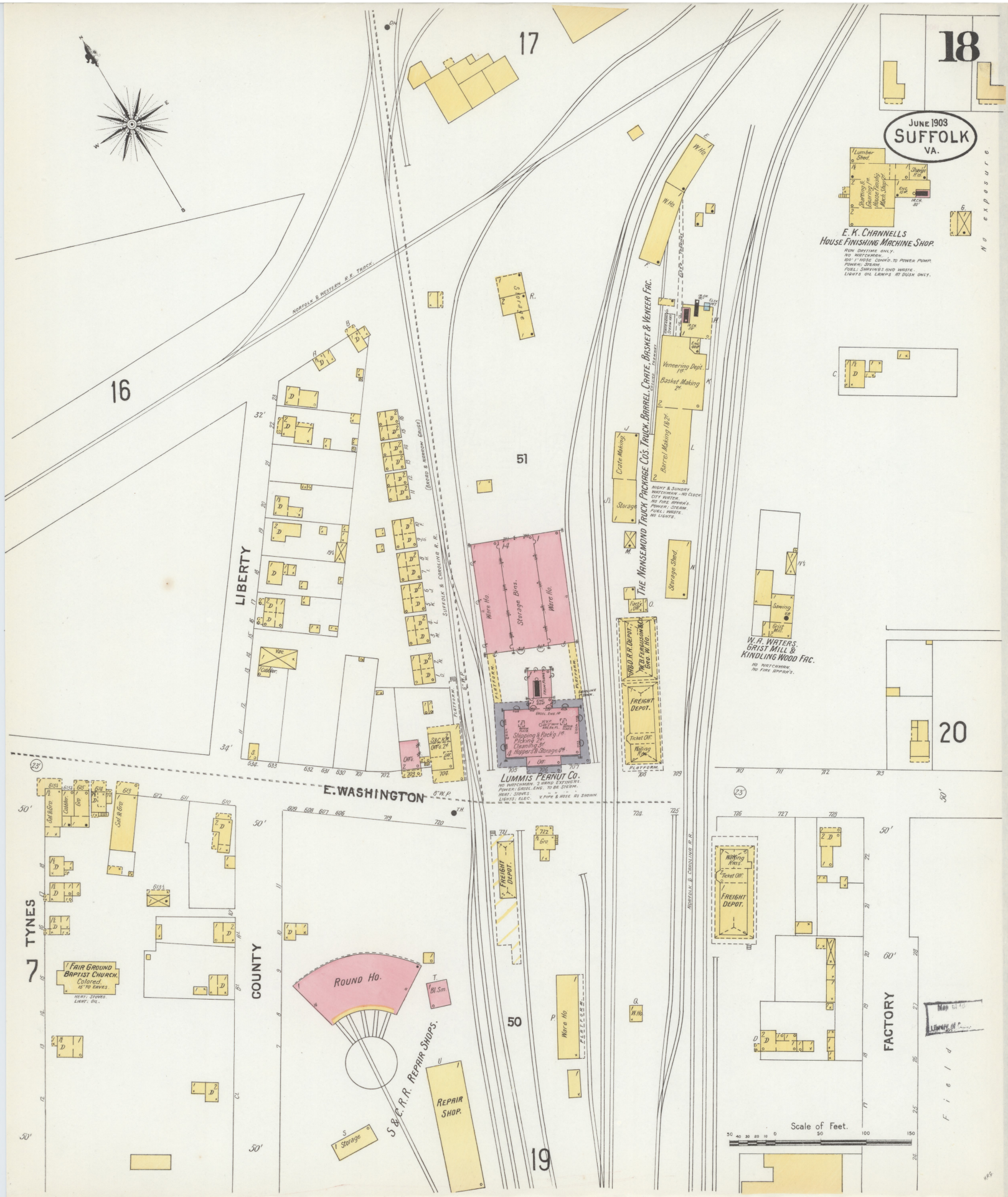
18
JUNE 1903
SUFFOLK
VA.
17
16
51
50
19
20
LIBERTY
E. WASHINGTON
7 TYNES
COUNTY
FACTORY
NORFOLK & WESTERN R.R. TRACK
SUFFOLK & CAROLINA R.R.
NORFOLK & CAROLINA R.R.
S.&E. R.R. REPAIR SHOPS.
E. K. CHANNELLS
HOUSE FINISHING MACHINE SHOP.
RUN DAYTIME ONLY.
NO WATCHMAN.
100' 1" HOSE CONN'D. TO POWER PUMP.
POWER: STEAM.
FUEL: SHAVINGS AND WASTE.
LIGHTS OIL LAMPS AT DUSK ONLY.
THE NANSEMOND TRUCK PACKAGE CO'S. TRUCK, BARREL, CRATE, BASKET & VENEER FAC.
NIGHT & SUNDAY WATCHMAN.-NO CLOCK.
CITY WATER.
NO FIRE HYDR'S.
POWER: STEAM.
FUEL: WASTE.
NO LIGHTS.
Veneering Dept. 1st
Basket Making 2d
Barrel Making 1&2d
Crate Making
Storage
Storage Shed
Wire Ho.
Storage Bins.
LUMMIS PEANUT CO.
NO WATCHMAN. 2 HAND EXTINGR'S.
POWER: GASOL. ENG. TO BE STEAM.
HEAT: STOVES.
LIGHTS: ELEC.
V. PIPE & HOSE AS SHOWN.
Shipping & Packg. 1st
Picking 2d
Cleaning 3d
& Hoppers & Storage 4th
FREIGHT DEPOT.
Ticket Off.
Waiting Rm.
PLATFORM
W. A. WATERS
GRIST MILL &
KINDLING WOOD FAC.
NO WATCHMAN.
NO FIRE HYDR'S.
Sawing
Grist Mill
FAIR GROUND
BAPTIST CHURCH.
Colored.
18" TO EAVES.
HEAT: STOVES.
LIGHT: OIL.
ROUND HO.
REPAIR SHOP.
Storage
Bl. Sm.
Ware Ho.
Scale of Feet.
50 40 30 20 10 0 50 100 150
No exposure
Field

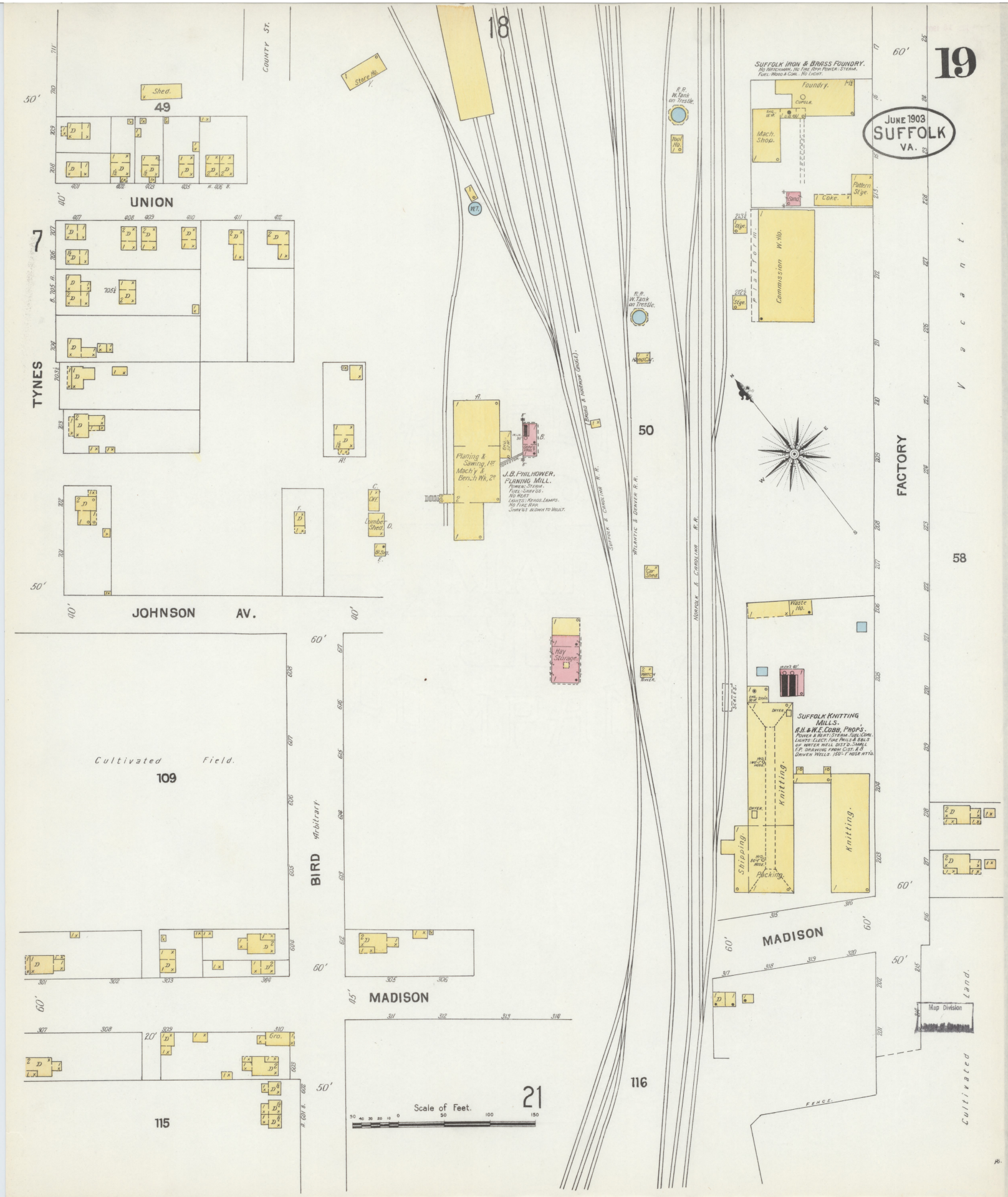
19
JUNE 1903
SUFFOLK
VA.
COUNTY ST.
18
Shed.
49
UNION
TYNES
7
Store No. 1.
F.P. W. Tank on Trestle.
Tool No.
W.T.
SUFFOLK IRON & BRASS FOUNDRY.
NO HATCHWAY. NO FIRE. RPM POWER: STEAM.
FUEL: WOOD & COAL. NO LIGHT.
Foundry.
Mach. Shop.
Pattern Stge.
Coke.
Sand
Stge.
Commission W. No.
F.P. W. Tank on Trestle.
Hand Car.
Planing & Sawing, 1st
Mach'y &
Bench Wk. 2°
J.B. PHILHOWER,
PLANING MILL.
POWER: STEAM.
FUEL: SHAVINGS.
NO HEAT.
LIGHTS: KEROS. LAMPS.
NO FIRE RISK.
SHAVINGS BLOWN TO VAULT.
Lumber Shed.
Blk. Shy.
Hay Storage.
Car Shed
Water Tank.
Waste No.
SUFFOLK KNITTING MILLS.
R.H. & W.E. COBB, PROPS.
POWER & HEAT: STEAM. FUEL: COAL.
LIGHTS: ELECT. FIRE PROTS. & RULE OF WATER WELL DIST'D. SMALL F.P. DRAWING FROM CIST. & DRIVEN WELLS. 150-F HOSE ATTD.
Knitting.
Shipping.
Packing.
Seats.
FACTORY
58
Vacant.
JOHNSON AV.
Cultivated Field.
109
BIRD
MADISON
116
115
21
Scale of Feet.
Map Division
Cultivated Land.
FENCE.
NORFOLK & CAROLINA R.R.
ATLANTIC & DENVER R.R.
SUFFOLK & CHOWAN R.R.

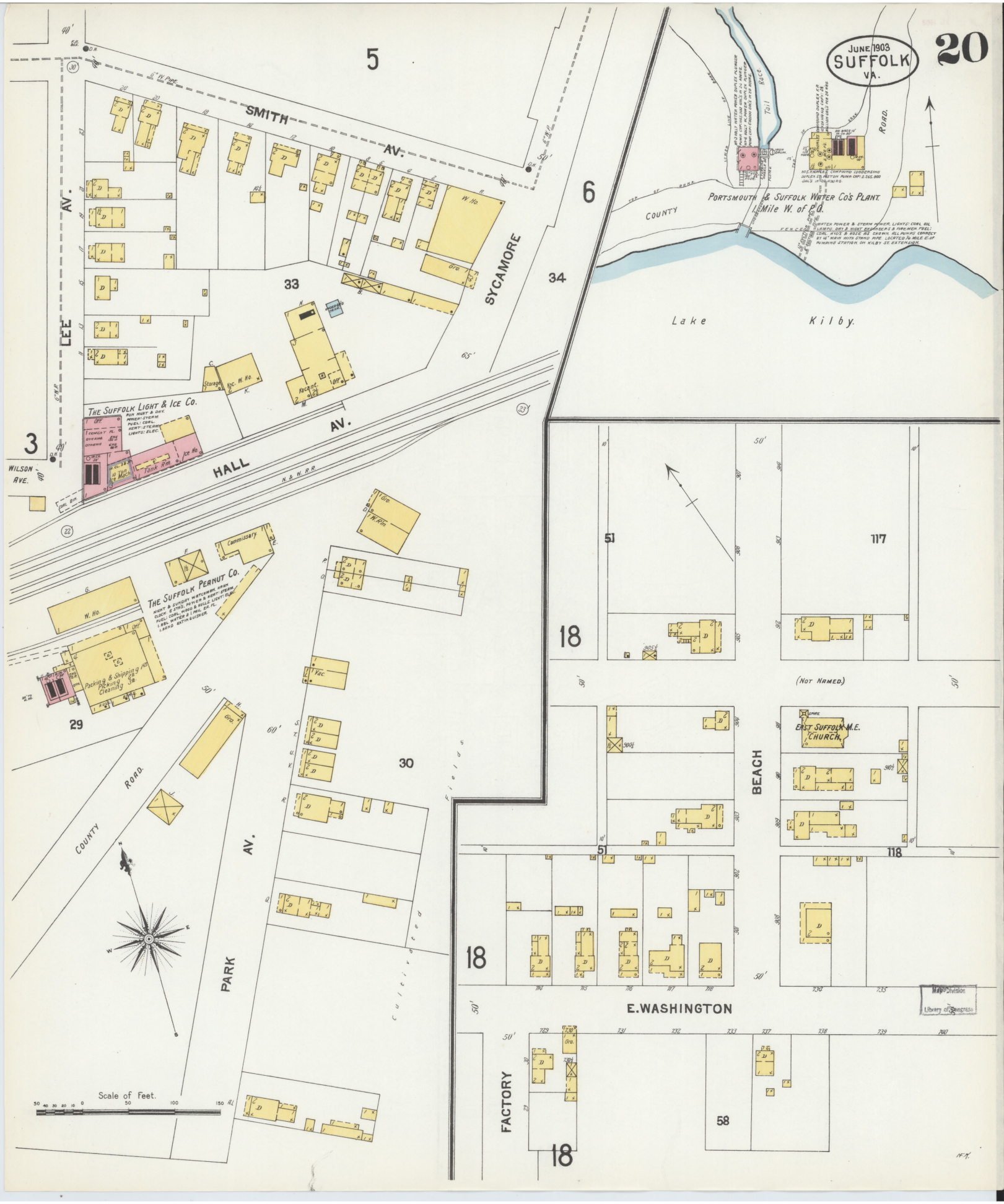
JUNE 1903
SUFFOLK
VA.
20
SMITH AV.
LEE AV.
SYCAMORE
HALL AV.
WILSON AVE.
N. & W. R.R.
THE SUFFOLK LIGHT & ICE Co.
THE SUFFOLK PEANUT Co.
Commissary
Packing & Shipping Rooms
Picking & Cleaning Sts.
COUNTY ROAD.
PARK AV.
Culiverted Fields
Scale of Feet.
Portsmouth & Suffolk Water Co's Plant
1 Mile W. of P.O.
COUNTY ROAD.
Lake Kilby.
(NOT NAMED)
BEACH
EAST SUFFOLK M.E. CHURCH
E. WASHINGTON
FACTORY
Map Division
Library of Congress

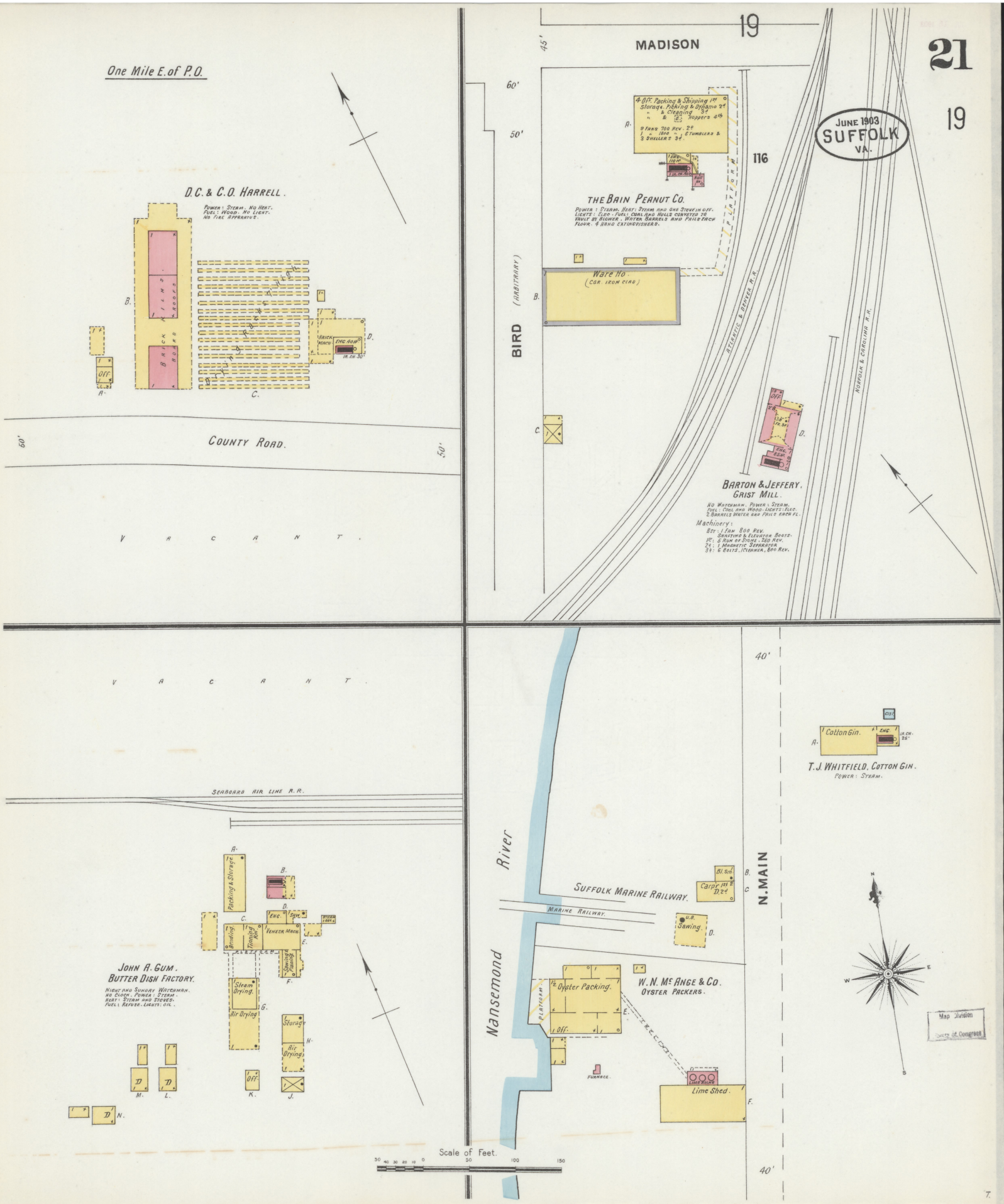
One Mile E. of P.O.
D.C. & C.O. Harrell.
Power: Steam. No Heat.
Fuel: Wood. No Light.
No Fire Apparatus.
Brick Kiln
Brick Bench
Eng. 4 HP
Off.
County Road.
60'
50'
V A C A N T.
19
MADISON
45'
60'
50'
116
4 Off. Packing & Shipping 1st
Storage, Picking & Dynamo 2d
" & Cleaning 3d
" & Hoppers 4th
9 Tanks 700 Rev. 2d
1 " 1800 " 6 Tumblers &
3 Shellers 3d.
The Bain Peanut Co.
Power: Steam. Heat: Steam and one Stove in Off.
Lights: Elec. Fuel: Coal and Hulls converted to
Fuel by Blower. Water Barrels and Pails each
Floor. 4 Hand Extinguishers.
Ware Ho.
(Cor. Iron Clad)
Platform
Bird (Arbitrary)
Seaboard & Roanoke R.R.
Norfolk & Carolina R.R.
June 1903
Suffolk
Va.
Barton & Jeffery.
Grist Mill.
No Watchman. Power: Steam.
Fuel: Coal and Wood. Lights: Elec.
2 Barrels Water and Pails each Fl.
Machinery:
1st: 1 Fan 800 Rev.
Shaking & Elevator Boots.
2d: 5 Run of Stone. 320 Rev.
3d: 1 Magnetic Separator.
4th: 6 Reitz. Huller, 800 Rev.
Seaboard Air Line R.R.
John A. Gum.
Butter Dish Factory.
Night and Sunday Watchman.
No Clock. Power: Steam.
Heat: Steam and Stoves.
Fuel: Refuse. Lights: Oil.
Packing & Storage
Bending
Turning
Veneer Mach.
Eng.
Steam Drying
Air Drying
Storage
Off.
Nansemond River
Suffolk Marine Railway.
Marine Railway.
Bl. Sm.
Carpr 1st
Sawing
W. N. McAnge & Co.
Oyster Packers.
Oyster Packing.
Platform
Off.
Furnace.
Lime Kiln
Lime Shed.
N. Main
40'
Cotton Gin.
Eng.
T. J. Whitfield. Cotton Gin.
Power: Steam.
Scale of Feet.
50 40 30 20 10 0 50 100 150
Map Division
Library of Congress

JUNE 1903
SUFFOLK
VA.

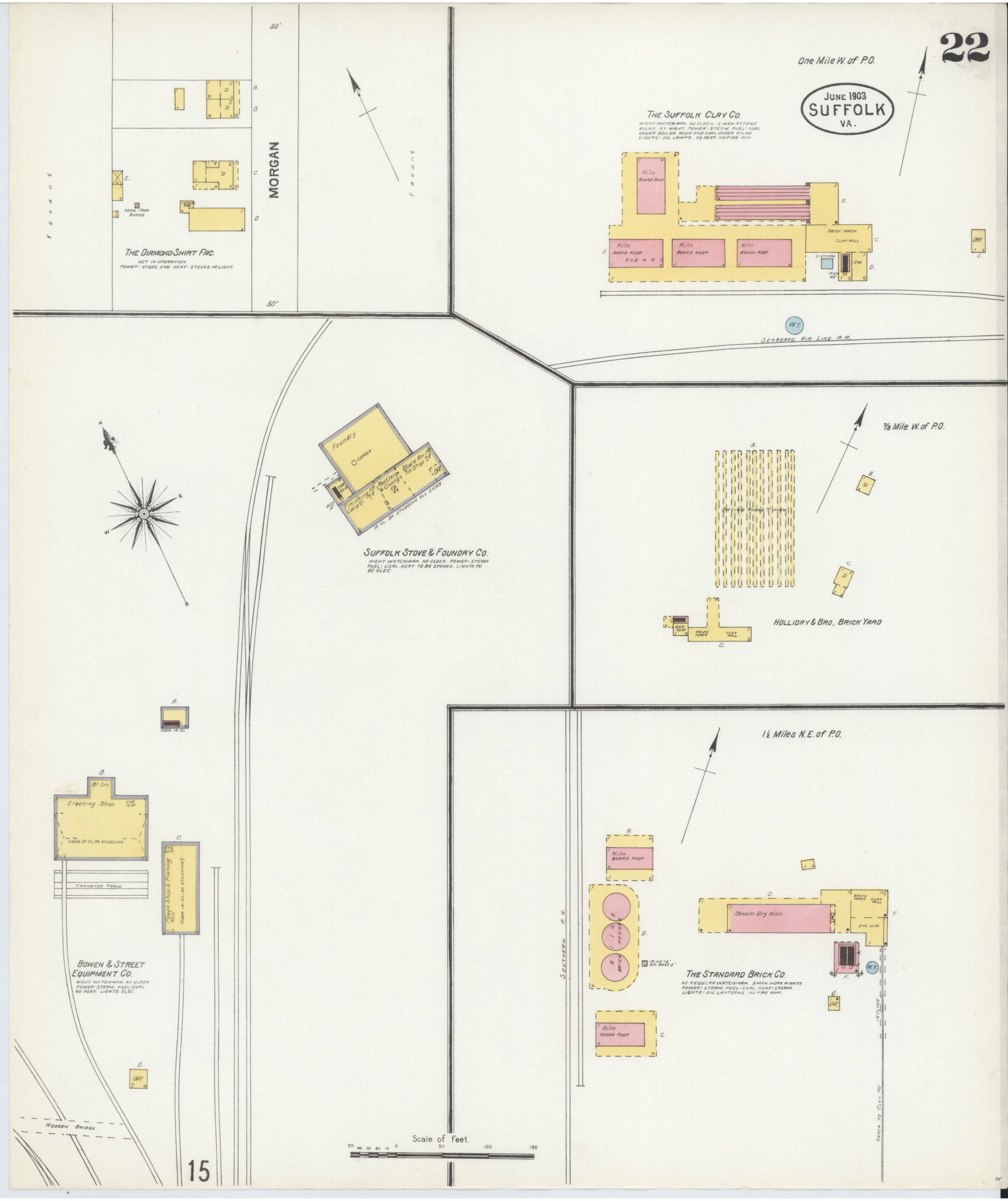

JUNE 1903
SUFFOLK
VA.

At WHALEYVILLE, VA.
13 Miles S. of Suffolk.

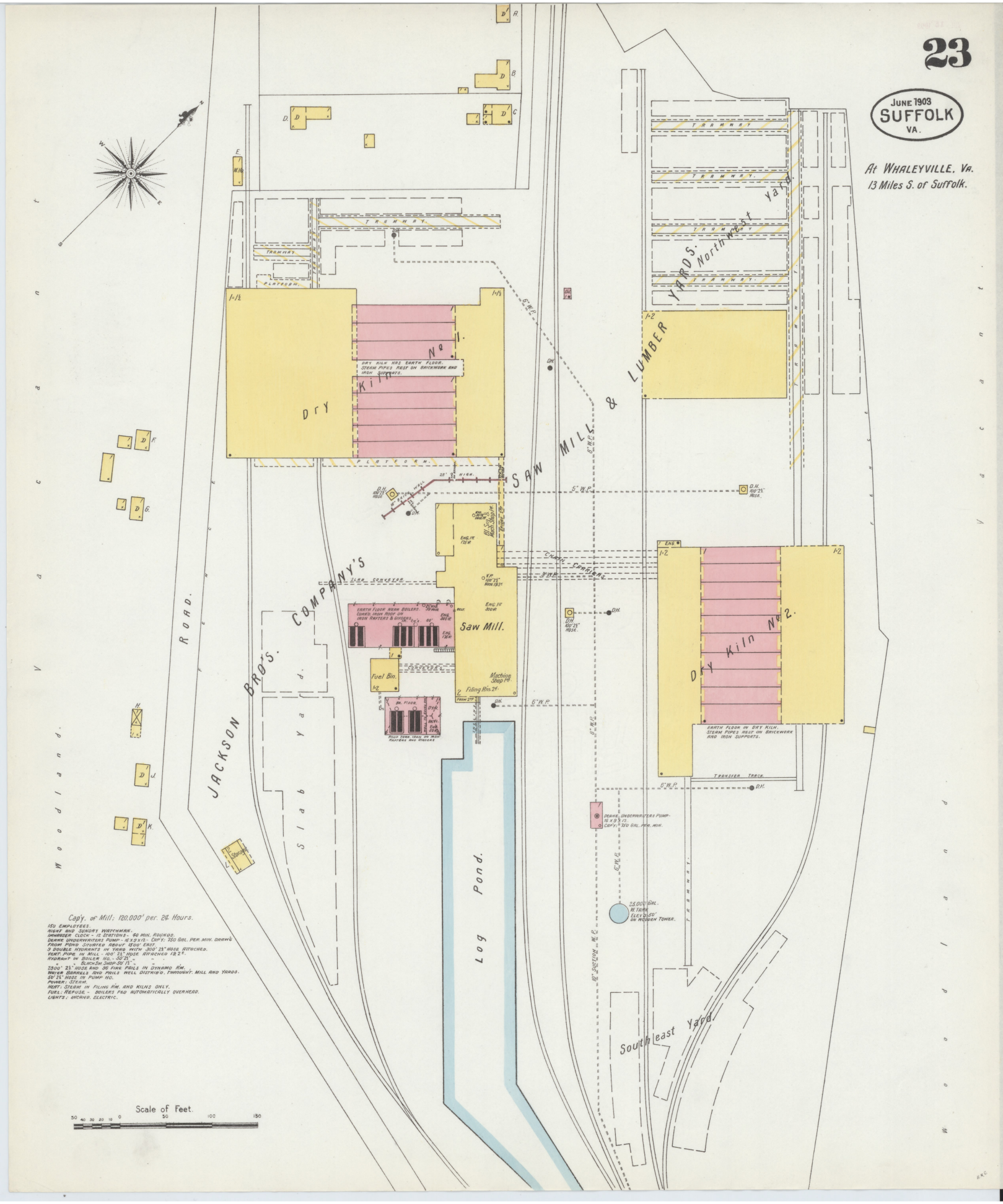

Cap'y. of Mill; 120,000' per. 24 Hours.

150 EMPLOYEES.
NIGHT AND SUNDRY WATCHMAN.
IMMERSER CLOCK - 12 STATIONS - 60 MIN. ROUNDS.
DERVE UNDERWRITERS PUMP - 16 x 9 x 12 - CAP'Y: 750 GAL. PER. MIN. DRAWS FROM POND STORED ABOUT 150' EAST.
9 DOUBLE HYDRANTS IN YARD WITH 300' 2½" HOSE ATTACHED.
VERT. PIPE IN MILL - 100' 2½" HOSE ATTACHED 1 & 2".
HYDRANT IN BOILER HO. - 50' 2½" - - - - - BLICKSM SHOP 50' 2½" - - - -
2300' 2½" HOSE AND 30 FIRE PAILS IN DYNAMO RM.
WATER BARRELS AND PAILS WELL DISTRIB'D. THROUGH'T. MILL AND YARDS.
50' 2½" HOSE IN PUMP HO.
POWER: STEAM.
HEAT: STEAM IN FILING RM. AND KILNS ONLY.
FUEL: REFUSE. - BOILERS FED AUTOMATICALLY OVERHEAD.
LIGHTS: INCAND. ELECTRIC.